


PLAT OF SURVEY

FOR:

GLORIA POORMAN

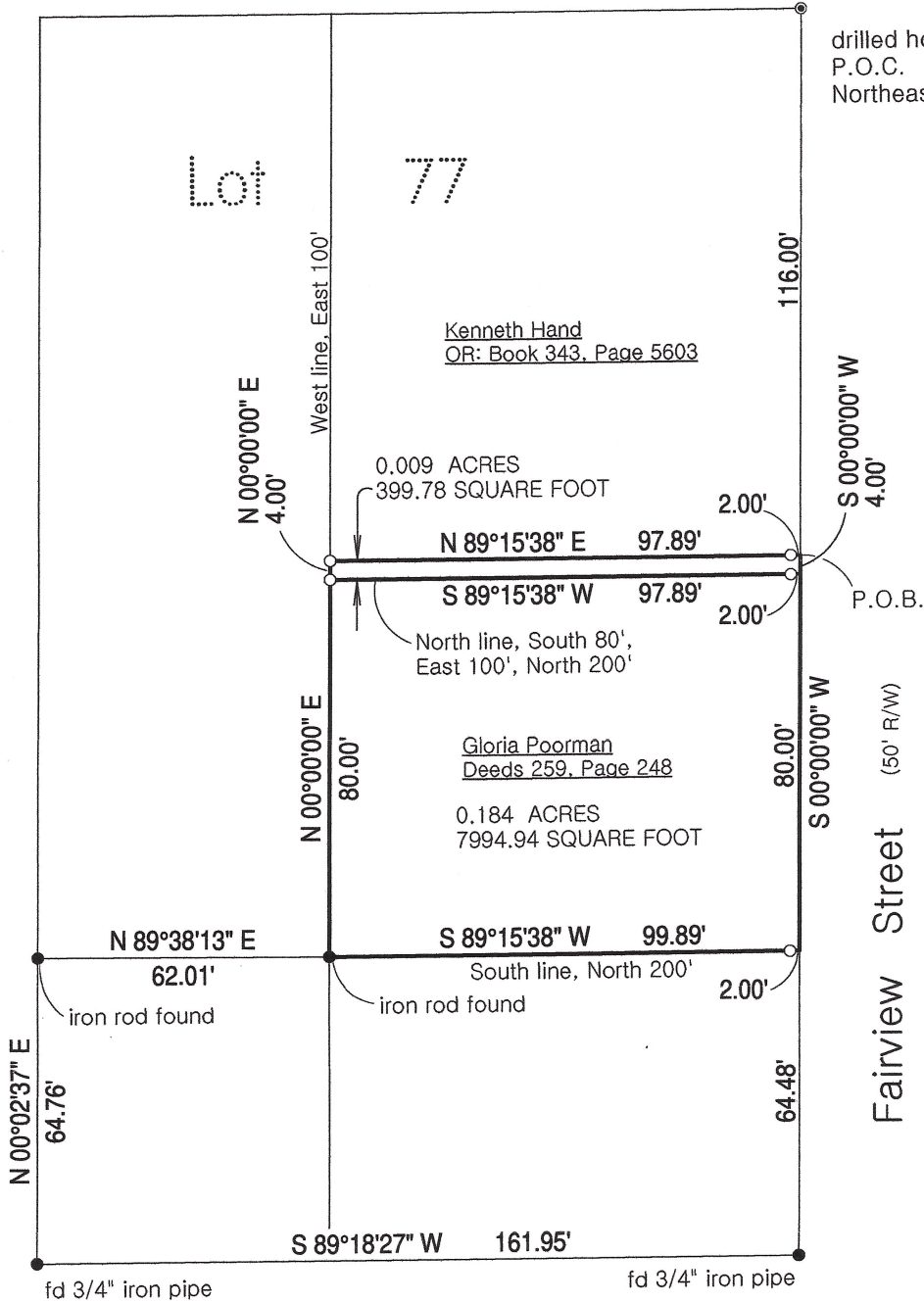
PART OF LOT 77, PRATT & JOY'S 2'ND ADDITION TO MONTEPELIER
 VILLAGE OF MONTEPELIER, WILLIAMS COUNTY, OHIO
 JULY 14, 2022 ORDER NO. 220601

REFERENCE SURVEYS
 Volume 6V Page 314

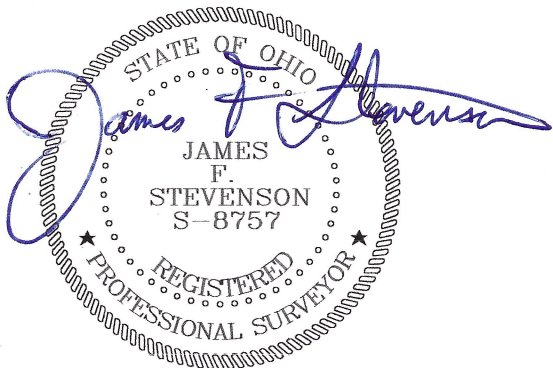



Assumed basis of bearings for West
 Right of Way of Fairview Street

Jefferson Street (40' R/W)



drilled hole found
 P.O.C.
 Northeast corner Lot 177



LEGEND:	
●	IRON PIN OR PIPE FOUND
○	SET 5/8" X 30" REBAR WITH ORANGE CAP STAMPED INBOUNDS OH #8757
(R)	RECORD DISTANCE OR BEARING
(M)	MEASURED DISTANCE OR BEARING

This plat of survey has been received for record by the Fulton County Engineer's Office and recorded in Volume 10V of the Survey Records, Page 181.

I hereby certify that we have surveyed the hereon depicted parcel in the field and have found or set survey markers as shown. This survey was made without benefit of a Title Report and is subject to any additional items which might be disclosed by such a report.

INBOUNDS SURVEYING, LLC

James F. Stevenson
 Ohio Registered Surveyor No. 8757
 14222 Grass Lake Road
 Camden, MI 49232
 Office: 419-277-9554
 Email: jamie@inbounds.pro